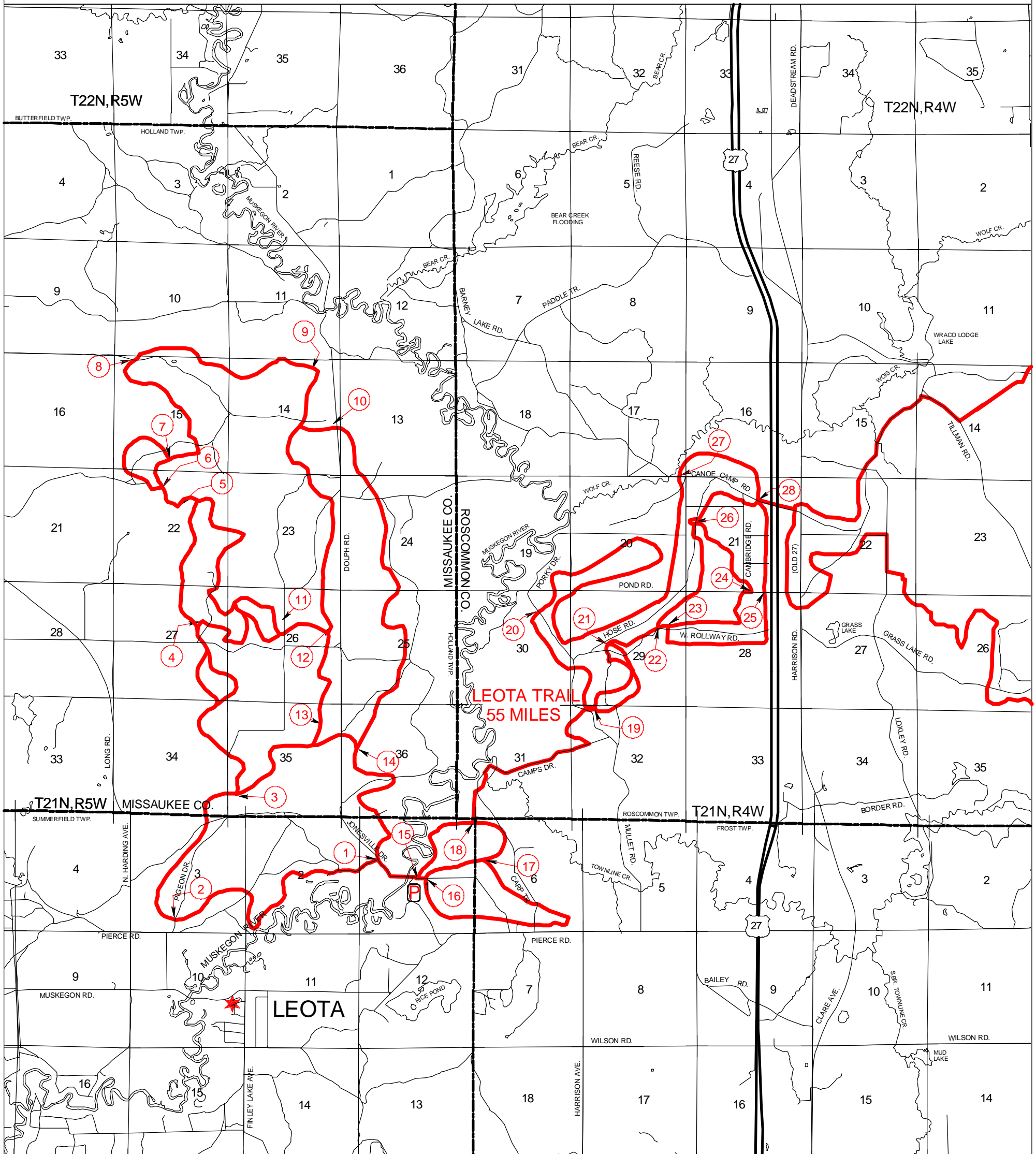




# LEOTA TRAIL

## MISSAUKEE, ROSSCOMMON AND CLARE COUNTIES







LEOTA TRAIL  
55 MILES



-  ORV TRAIL-for ORV's less than 50" in width-off road motorcycles and/or ATV's. (DNR license required)
-  ORV ROUTE-for ORV's of all sizes. (DNR license required unless licensed by Secretary of State)


### LEGEND

-  INTERSECTION NUMBER
  -  PARKING
  -  CAMPGROUND
  -  GAS - FOOD
- 0 .5 1  
SCALE IN MILES

### LOCATION



SEPTEMBER 2003



**ADVISORY:** Trails and Routes have two-way traffic.

**DISCLAIMER:** Trails shown on this map are an approximate representation of the trail system at the time of publication and may not reflect current ground conditions. **STAY ON SIGNED TRAILS ONLY!**