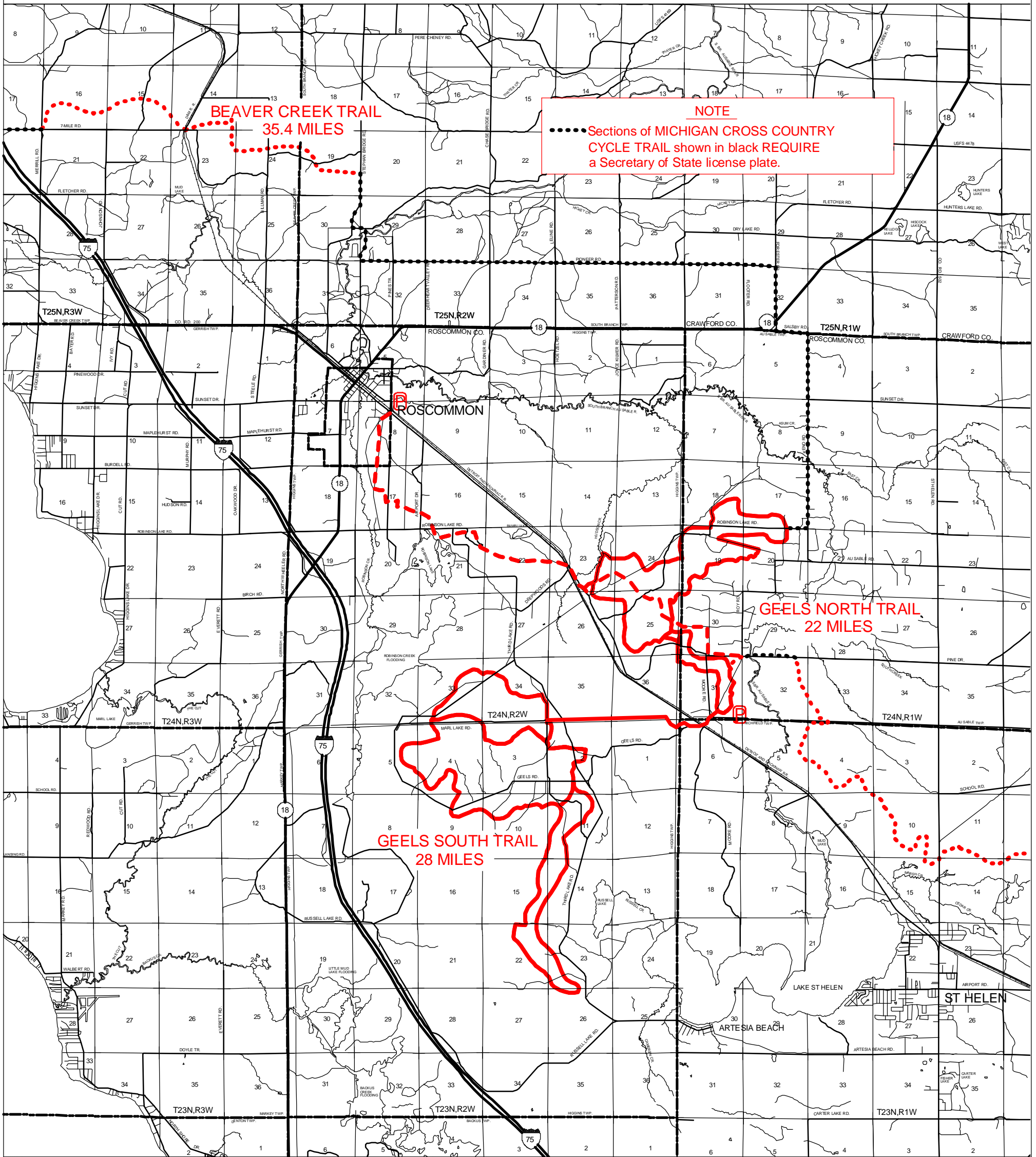








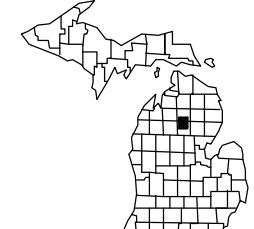
# BEAVER CREEK & GEELS TRAILS


## ROSCOMMON AND CRAWFORD COUNTIES



**NOTE**  
 Sections of MICHIGAN CROSS COUNTRY CYCLE TRAIL shown in black REQUIRE a Secretary of State license plate.



 <p>ORV TRAIL-for ORV's less than 50" in width-off road motorcycles and/or ATV's. (DNR license required)</p>	 <p>ORV ROUTE-for ORV's of all sizes. (DNR license required unless licensed by Secretary of State)</p>	 <p>MICHIGAN CROSS COUNTRY CYCLE TRAIL (Sections require DNR license and Secretary of State license)</p>	<p><b>LEGEND</b></p>  <p>PARKING</p>  <p>CAMPGROUND</p>  <p>GAS - FOOD</p>	<p><b>LOCATION</b></p>  <p>SEPTEMBER 2003</p>
---	---	---	---	--



**ADVISORY:** Trails and Routes have two-way traffic.

**DISCLAIMER:** Trails shown on this map are an approximate representation of the trail system at the time of publication and may not reflect current ground conditions. **STAY ON SIGNED TRAILS ONLY!**